

Russell Township Geauga County, Ohio

Riparian Setback Guide Map Appendix "C"

| | | | |
|---|----------|---|-------------------------------|
|  | 25 feet |  | 2009 FEMA Floodplain/Wetlands |
|  | 120 feet |  | Surface Water |
|  | 75 feet | | |

Amendment No. 2007-4 Is Hereby Adopted By The
Russell Township Board Of Trustees This 23rd Day
of January, 2008.

James Dickinson, Trustee
James Mueller, Trustee
Kristina Port, Trustee

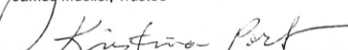
Effective The 22nd Day Of February, 2008.


Geraldine Heck, Fiscal Officer


Lot Lines, Roads, and FEMA Floodplains Updated
This 16 Day Of November, 2009


James Dickinson, Trustee


James Mueller, Trustee


Kristina Port, Trustee


Geraldine Heck, Fiscal Officer



Prepared by: Geauga County Planning Commission, August 2, 2007, version 1.2
Updated November 16, 2009.
Source: Chagrin River Watershed Partners, Inc.; Geauga County Auditor
Disclaimer: The Geauga County Planning Commission does not warrant
the accuracy of this map. It is not based upon a land survey.

