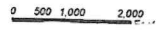



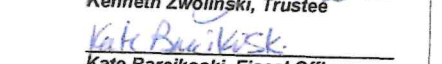


- R-3: Residential (3 acres)
- R-5: Residential (5 acres)
- MHP: Manufactured Home Park
- B-1: General Commercial
- M-1: General Industry
- P-1: Passive Park
- P-2: Active Park

# Troy Township Zoning Map

Amendment No. 2019-2 is hereby adopted by the  
 Troy Township Board of Trustees  
 this 17th day of December, 2019.  
 Effective this 16th day of January, 2020.



  
 Leonard A. Barcikoski, Trustee  
  
 Gerald Mitchell, Trustee  
  
 Kenneth Zwolinski, Trustee  
  
 Kate Barcikoski, Fiscal Officer

Geauga County digital data is a representation of recorded plats, surveys, deeds, and other collected information for use with the Geographic Information System for purposes of public access and analysis. These and other digital data do not replace or modify land surveys, deeds, and/or other legal instruments defining land ownership or use. Geauga County assumes no legal responsibility for any information and data not shown on this map.