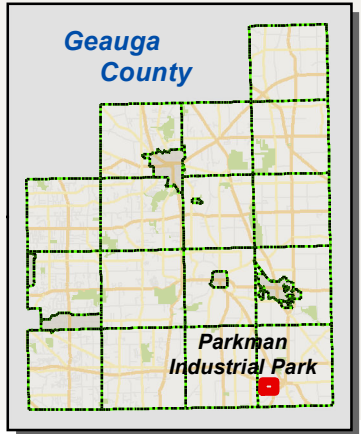
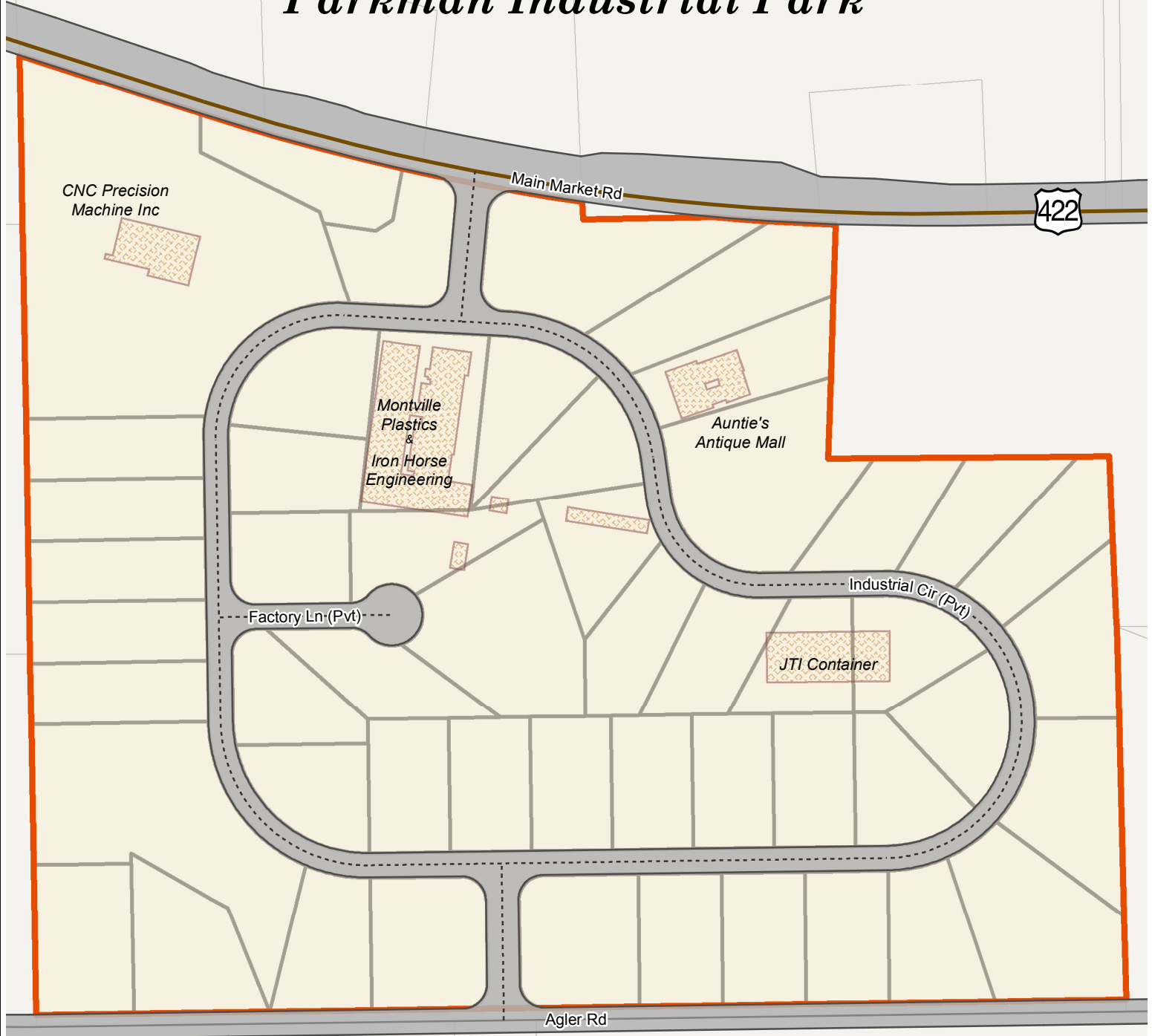




Parkman Industrial Park


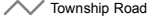
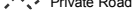

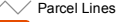



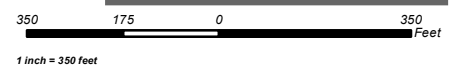
Geauga County, Ohio



Geauga County GIS
 Frank J. Gliha
 Geauga County Auditor



-  US Road
-  Township Road
-  Private Road
-  Buildings
-  Parcel Lines
-  Parkman Industrial Park



Geauga County digital data is a representation of recorded plats, surveys, deeds, and other collected information for use within the Geographic Information System for purposes of public access and analysis. These and other digital data do not replace or modify land surveys, deeds, and/or other legal instruments defining land ownership or use. Geauga County assumes no legal responsibility for this information and users should contact the GIS Department with questions or concerns. June 11, 2015